

RESIDENTIAL DEVELOPMENT PLANS ELGIN, TEXAS


Legend

BUILT OUT SUBDIVISION & DEVELOPMENTS	
COUNTY LINE.....	683 LOTS
CRESCENT VILLAGE.....	152 UNITS
ELGIN MEADOWS.....	92 LOTS
HOMESTEAD.....	475 LOTS
PEPPERGRASS.....	272 LOTS
SARATOGA FARMS.....	257 LOTS
SHENANDOAH.....	375 LOTS
WESTWIND.....	321 LOTS
NEW SUBDIVISIONS AND DEVELOPMENTS	
ELLA ESTATES.....	7 LOTS
POTH TRACT.....	106 LOTS
ROLLING MEADOWS.....	21 LOTS
SUBDIVISIONS UNDER CONSTRUCTION	
BRIARWOOD.....	774 LOTS
HARVEST RIDGE.....	1171 LOTS
MUD 14.....	1108 LOTS
CREEKS CROSSING.....	287 LOTS
STONE CREEK RANCH.....	288 LOTS
TRINITY RANCH.....	1716 LOTS
EAGLES LANDING PHASES 1-5.....	705 LOTS
PROPOSED SUBDIVISIONS & DEVELOPMENTS	
BRICKSTON.....	2021 LOTS & 476 UNITS**
BURLESON CREEK ESTATES.....	29 LOTS
CANO.....	8 LOTS
ELGIN LANDING.....	450 LOTS
LARSON TRACT.....	840 LOTS
LUND FARMS.....	1856 LOTS & 648 UNITS*
NORTHSIDE MEADOWS.....	229 LOTS
STONE CREEK RANCH.....	288 LOTS

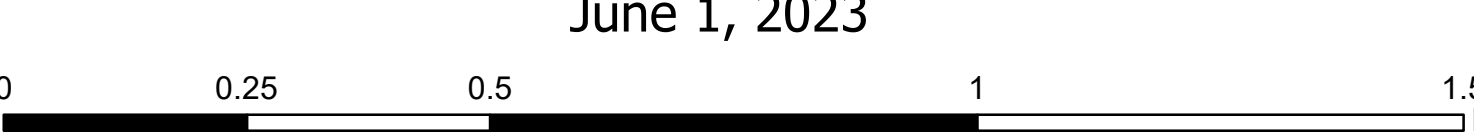
* ESTIMATED BY DEVELOPERS
** DEVELOPMENT AGREEMENT



C:\GIS\City of Elgin\MapInfo\MapInfo\MapInfo\Subdivisions 3/18/23.mxd

N



June 1, 2023



TRC ENGINEERS, INC.
 505 E. HUNTLAND DRIVE, STE. 250 AUSTIN, TX 78752
 T.B.P.E. FIRM REGISTRATION # F-8632
 (512) 454-0716

THIS PRODUCT IS FOR INFORMATIONAL PURPOSES AND MAY NOT HAVE BEEN PREPARED FOR OR BE SUITABLE FOR LEGAL, ENGINEERING, OR SURVEYING PURPOSES. IT DOES NOT REPRESENT AND ON-THE-GROUND SURVEY AND REPRESENTS ONLY THE APPROXIMATE RELATIVE LOCATION OF PROPERTY BOUNDARIES. NO RESPONSIBILITY IS ASSUMED BY THE CITY OF ELGIN OR TRC FOR DAMAGES OR OTHER LIABILITIES DUE TO THE ACCURACY, AVAILABILITY, COMPLETENESS, USE OR MISUSE OF THE INFORMATION HEREIN PROVIDED. THE MAP IS REFLECTIVE OF INFORMATION AS OF THE DATE OF PRINTING.